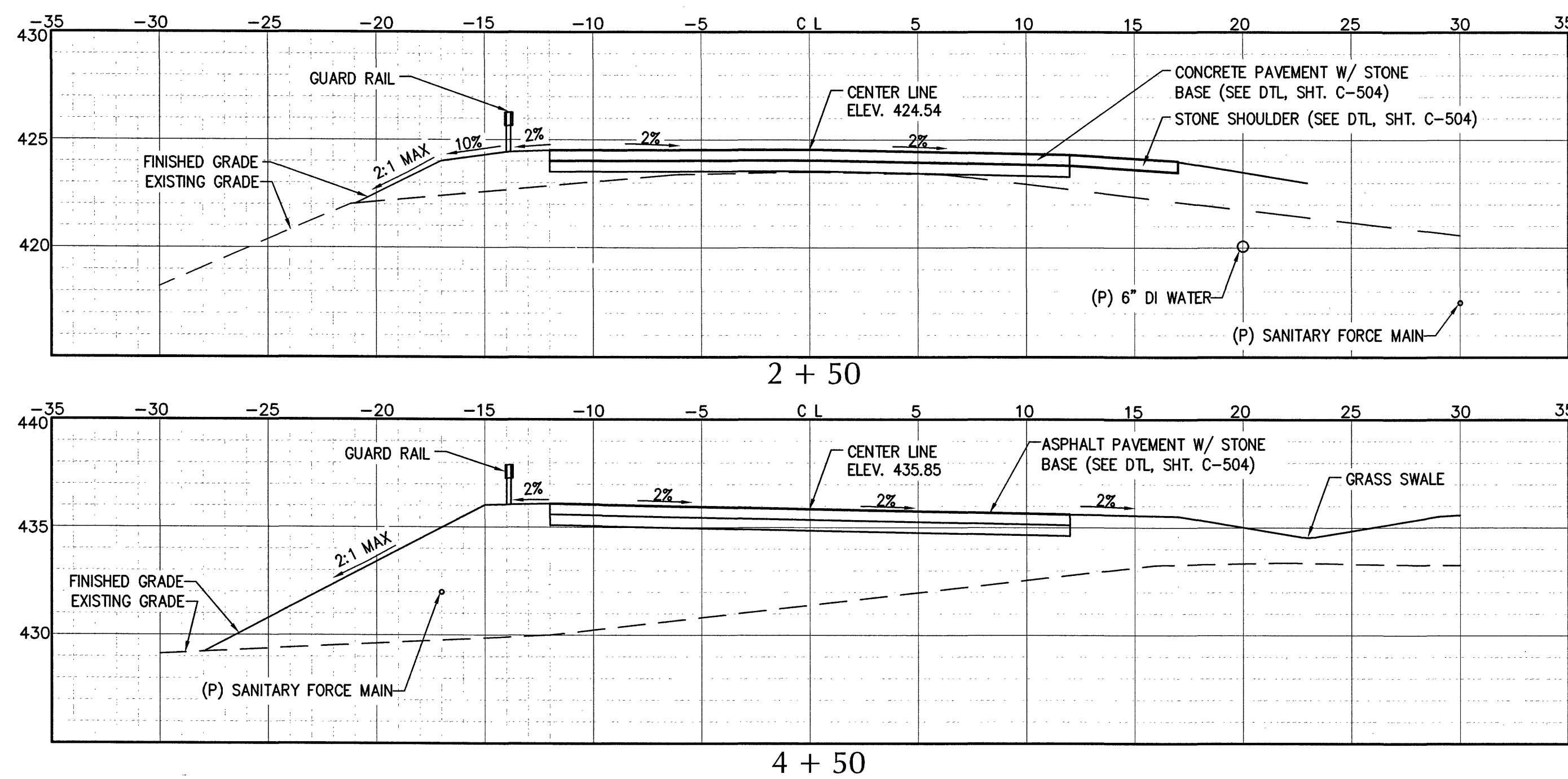


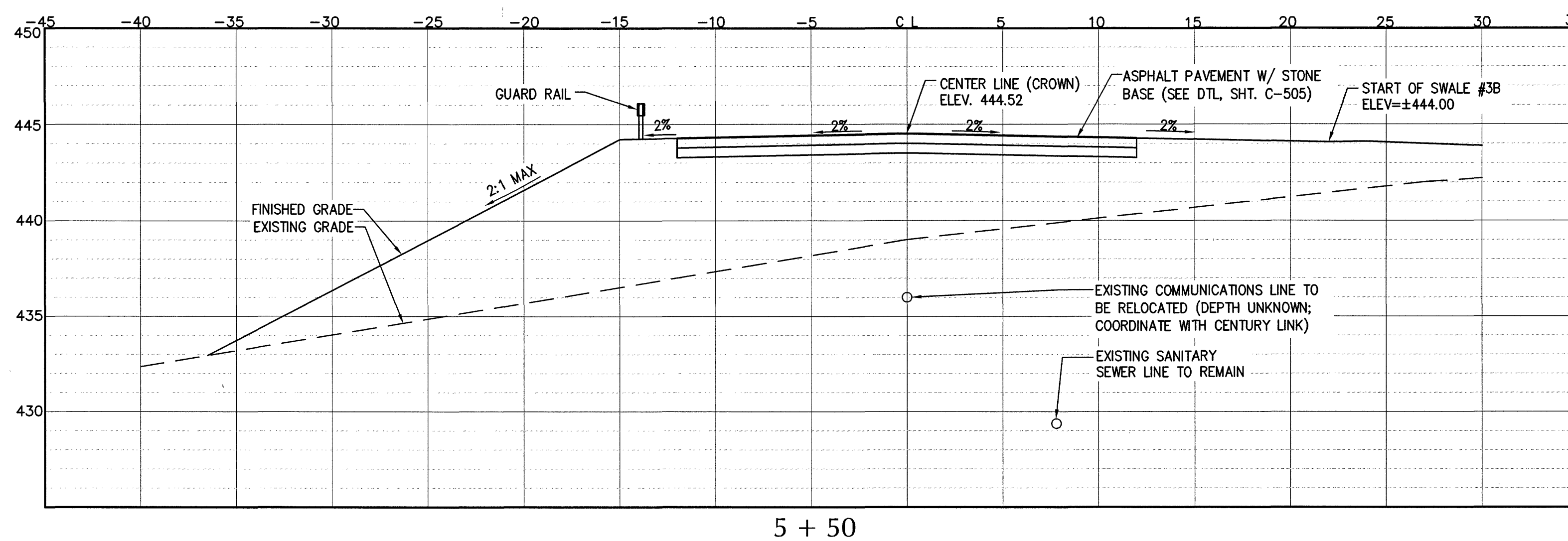
ENTRANCE ROAD CENTERLINE PROFILE

HORIZONTAL SCALE: 1"=25'
VERTICAL SCALE: 1"=5'



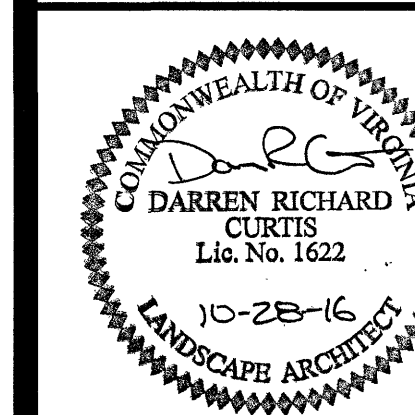
ENTRANCE ROAD CROSS SECTIONS

SCALE: 1"=5'



ENGINEERS
ARCHITECTS
PLANNERS

449 McLaws Circle
Williamsburg, VA 23185
(757) 253-0673 VOICE
(757) 253-2319 FAX
www.djginc.com



COUNTY OF ALBEMARLE

PANTOPS
PUBLIC SAFETY
FACILITY

IFB # 2017-11223-20

CHARLOTTESVILLE,
VIRGINIA

REVISIONS

NO.	DATE	DESCRIPTION

DATE	DESCRIPTION

COMMISSION NUMBER
2160310

SCALE: AS SHOWN
DESIGNED: DRC/MC
DRAWN: DRC/MC
CHECKED: DFB
DATE: 10.28.2016

SHEET TITLE
ROAD PROFILE & CROSS SECTIONS

SHEET NUMBER
C-201
12 OF 68

THIS DOCUMENT CONTAINS INFORMATION PROPRIETARY TO DJG, INC. AND IS FURNISHED IN CONFIDENCE AS AN INSTRUMENT OF SERVICE FOR THE LIMITED PURPOSE OF EVALUATION, DESIGN AND REVIEW, OR CONSTRUCTION OF A SPECIFIC PROJECT. REPRODUCTION OR DISTRIBUTION OF ANY PART OF THIS DOCUMENT WITHOUT THE WRITTEN CONSENT OF DJG, INC. IS PROHIBITED. ALL RIGHTS RESERVED. COPYRIGHT DJG, INC. (2016)